



# TAP

Trans Adriatic Pipeline



## **ESIA Albania** **Annex 4.4 – Landscape Characterisation** **Photographic Report**

 		Page 2 of 37					
		Area Code	Comp. Code	System Code	Disc. Code	Doc- Type	Ser. No.
Project Title:	<b>Trans Adriatic Pipeline – TAP</b>	<b>AAL00-ERM-641-Y-TAE-1008</b> <b>Rev.: 02 / at05</b>					
Document Title:	<b>ESIA Albania Annex 4.4 - Landscape Characterisation Photographic Report</b>						

## TABLE OF CONTENTS

1	EAST SECTION	3
1.1	East Section - Survey Point 1	3
1.2	East Section - Survey Point 2	4
1.3	East Section - Survey Point 3	5
1.4	East Section - Survey Point 4	6
1.5	East Section - Survey Point 5	7
1.6	East Section - Survey Point 6	8
1.7	East Section - Survey Point 7	9
1.8	East Section - Survey Point 8	10
1.9	East Section - Survey Point 9	11
1.10	East Section - Survey Point 10	12
1.11	East Section - Survey Point 11	13
1.12	East Section - Survey Point 12	14
1.13	East Section - Survey Point 13	15
1.14	East Section - Survey Point 14	16
1.15	East Section - Survey Point 15	17
2	CENTRAL EAST SECTION	18
2.1	Central East Section - Survey Point 16	18
2.2	Central East Section - Survey Point 17	19
2.3	Central East Section – Survey Point 18	20
2.4	Central East Section - Survey Point 19	21
2.5	Central East Section – Survey Point 21	22
2.6	Central East Section – Survey Point 22	23
2.7	Central West Section - Survey Point 23	24
3	CENTRAL WEST SECTION	25
3.1	Central West Section - Survey Point 24	25
3.2	Central West Section - Survey Point 25	26
3.3	Central West Section - Survey Point 26	27
3.4	Central West Section - Survey Point 27	28
3.5	Central West Section - Survey Point 28	29
3.6	Central West Section - Survey Point 29	30
3.7	Central West Section - Survey Point 30	31
3.8	Central West Section - Survey Point 31	32
3.9	Central West Section - Survey Point 32	33
4	WEST SECTION	34
4.1	West Section - Survey Point 33	34
4.2	West Section - Survey Point 34	35
4.3	West Section - Survey Point 35	36
4.4	West Section - Survey Point 36	37

Project Title: **Trans Adriatic Pipeline – TAP**

Document Title: **ESIA Albania Annex 4.4 - Landscape Characterisation Photographic Report**

**AAL00-ERM-641-Y-TAE-1008**

**Rev.: 02 / at05**

## 1 EAST SECTION

### 1.1 East Section - Survey Point 1



Project Title: **Trans Adriatic Pipeline – TAP**

Document Title: **ESIA Albania Annex 4.4 - Landscape Characterisation Photographic Report**

AAL00-ERM-641-Y-TAE-1008

Rev.: 02 / at05

## 1.2 East Section - Survey Point 2



Project Title: **Trans Adriatic Pipeline – TAP**

Document Title: **ESIA Albania Annex 4.4 - Landscape Characterisation Photographic Report**

**AAL00-ERM-641-Y-TAE-1008**

**Rev.: 02 / at05**

### 1.3 East Section - Survey Point 3



Project Title: **Trans Adriatic Pipeline – TAP**

Document Title: **ESIA Albania Annex 4.4 - Landscape Characterisation Photographic Report**

**AAL00-ERM-641-Y-TAE-1008**

**Rev.: 02 / at05**

### 1.4 East Section - Survey Point 4

Characteristic rectilinear field pattern



Project Title: **Trans Adriatic Pipeline – TAP**

Document Title: **ESIA Albania Annex 4.4 - Landscape Characterisation Photographic Report**

**AAL00-ERM-641-Y-TAE-1008**

**Rev.: 02 / at05**

### 1.5 East Section - Survey Point 5



Project Title: **Trans Adriatic Pipeline – TAP**

Document Title: **ESIA Albania Annex 4.4 - Landscape Characterisation Photographic Report**

**AAL00-ERM-641-Y-TAE-1008**

**Rev.: 02 / at05**

**1.6 East Section - Survey Point 6**





Project Title: **Trans Adriatic Pipeline – TAP**

Document Title: **ESIA Albania Annex 4.4 - Landscape Characterisation Photographic Report**

**AAL00-ERM-641-Y-TAE-1008**

**Rev.: 02 / at05**

**1.7 East Section - Survey Point 7**

Ivan Mountains

Morava Mountains



Project Title: **Trans Adriatic Pipeline – TAP**

Document Title: **ESIA Albania Annex 4.4 - Landscape Characterisation Photographic Report**

AAL00-ERM-641-Y-TAE-1008

Rev.: 02 / at05

### 1.8 East Section - Survey Point 8

Morava Mountains



Ivan Mountains



Devolli River



Project Title: **Trans Adriatic Pipeline – TAP**

Document Title: **ESIA Albania Annex 4.4 - Landscape Characterisation Photographic Report**

**AAL00-ERM-641-Y-TAE-1008**

**Rev.: 02 / at05**

### 1.9 East Section - Survey Point 9

Morava Mountains



East Korca Mountains



Project Title: **Trans Adriatic Pipeline – TAP**

Document Title: **ESIA Albania Annex 4.4 - Landscape Characterisation Photographic Report**

**AAL00-ERM-641-Y-TAE-1008**

**Rev.: 02 / at05**

### 1.10 East Section - Survey Point 10



Project Title: **Trans Adriatic Pipeline – TAP**

Document Title: **ESIA Albania Annex 4.4 - Landscape Characterisation Photographic Report**

**AAL00-ERM-641-Y-TAE-1008**

**Rev.: 02 / at05**

### 1.11 East Section - Survey Point 11



Project Title: **Trans Adriatic Pipeline – TAP**

Document Title: **ESIA Albania Annex 4.4 - Landscape Characterisation Photographic Report**

AAL00-ERM-641-Y-TAE-1008

Rev.: 02 / at05

### 1.12 East Section - Survey Point 12

East Korca Mountains

City of Korca

Pipeline route



Project Title: **Trans Adriatic Pipeline – TAP**

Document Title: **ESIA Albania Annex 4.4 - Landscape Characterisation Photographic Report**

**AAL00-ERM-641-Y-TAE-1008**

**Rev.: 02 / at05**

**1.13 East Section - Survey Point 13**



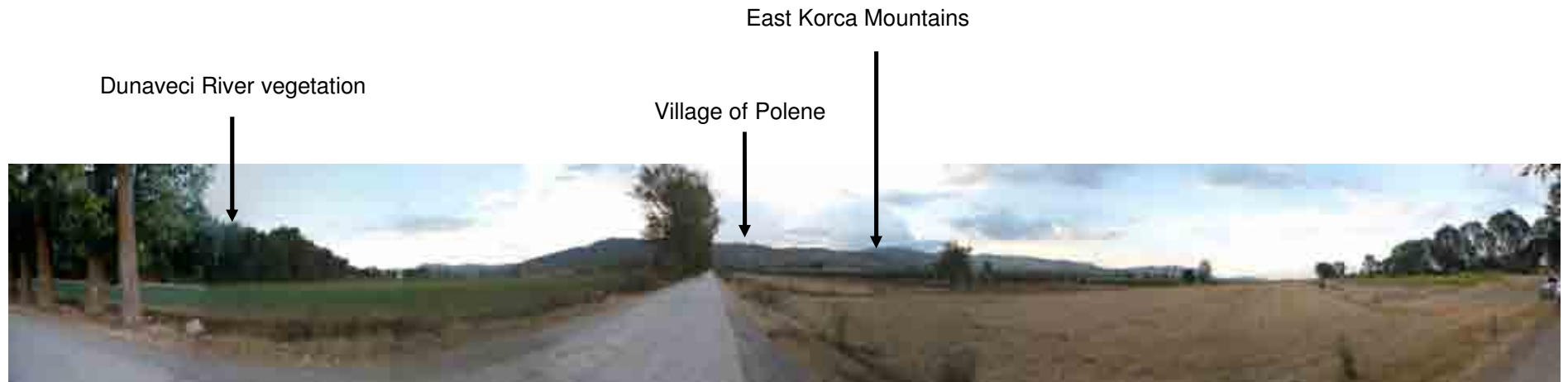
Project Title: **Trans Adriatic Pipeline – TAP**

Document Title: **ESIA Albania Annex 4.4 - Landscape Characterisation Photographic Report**

**AAL00-ERM-641-Y-TAE-1008**

**Rev.: 02 / at05**

### 1.14 East Section - Survey Point 14





Project Title: **Trans Adriatic Pipeline – TAP**

Document Title: **ESIA Albania Annex 4.4 - Landscape Characterisation Photographic Report**

AAL00-ERM-641-Y-TAE-1008

Rev.: 02 / at05

### 1.15 East Section - Survey Point 15

Morava Mountains



Project Title: **Trans Adriatic Pipeline – TAP**

Document Title: **ESIA Albania Annex 4.4 - Landscape Characterisation Photographic Report**

**AAL00-ERM-641-Y-TAE-1008**  
**Rev.: 02 / at05**

## 2 CENTRAL EAST SECTION

### 2.1 Central East Section - Survey Point 16



View of Gjanci Reservoir

Project Title: **Trans Adriatic Pipeline – TAP**

Document Title: **ESIA Albania Annex 4.4 - Landscape Characterisation Photographic Report**

**AAL00-ERM-641-Y-TAE-1008**

**Rev.: 02 / at05**

## 2.2 Central East Section - Survey Point 17



Project Title: **Trans Adriatic Pipeline – TAP**

Document Title: **ESIA Albania Annex 4.4 - Landscape Characterisation Photographic Report**

**AAL00-ERM-641-Y-TAE-1008**

**Rev.: 02 / at05**

### 2.3 Central East Section – Survey Point 18



Project Title: **Trans Adriatic Pipeline – TAP**

Document Title: **ESIA Albania Annex 4.4 - Landscape Characterisation Photographic Report**

**AAL00-ERM-641-Y-TAE-1008**

**Rev.: 02 / at05**

## 2.4 Central East Section - Survey Point 19



Project Title: **Trans Adriatic Pipeline – TAP**

Document Title: **ESIA Albania Annex 4.4 - Landscape Characterisation Photographic Report**

**AAL00-ERM-641-Y-TAE-1008**

**Rev.: 02 / at05**

## 2.5 Central East Section – Survey Point 21




Project Title: **Trans Adriatic Pipeline – TAP**

Document Title: **ESIA Albania Annex 4.4 - Landscape Characterisation Photographic Report**

AAL00-ERM-641-Y-TAE-1008

Rev.: 02 / at05

## 2.6 Central East Section – Survey Point 22



View from a hill (1200 m asl) between Potom and Backe villages to the northwest towards the route

Project Title: **Trans Adriatic Pipeline – TAP**

Document Title: **ESIA Albania Annex 4.4 - Landscape Characterisation Photographic Report**

**AAL00-ERM-641-Y-TAE-1008**

**Rev.: 02 / at05**

## 2.7 Central West Section - Survey Point 23





Project Title: **Trans Adriatic Pipeline – TAP**


Document Title: **ESIA Albania Annex 4.4 - Landscape Characterisation Photographic Report**

**AAL00-ERM-641-Y-TAE-1008**

Rev.: 02 / at05

### 3 CENTRAL WEST SECTION

#### 3.1 Central West Section - Survey Point 24



Eastern bridge of Corovode Village

Project Title: **Trans Adriatic Pipeline – TAP**

Document Title: **ESIA Albania Annex 4.4 - Landscape Characterisation Photographic Report**

**AAL00-ERM-641-Y-TAE-1008**

**Rev.: 02 / at05**

### 3.2 Central West Section - Survey Point 25



**Osumi River**



Project Title: **Trans Adriatic Pipeline – TAP**

Document Title: **ESIA Albania Annex 4.4 - Landscape Characterisation Photographic Report**

**AAL00-ERM-641-Y-TAE-1008**

**Rev.: 02 / at05**

### 3.3 Central West Section - Survey Point 26



Osumi River vegetation



Project Title: **Trans Adriatic Pipeline – TAP**

Document Title: **ESIA Albania Annex 4.4 - Landscape Characterisation Photographic Report**

**AAL00-ERM-641-Y-TAE-1008**

**Rev.: 02 / at05**

### 3.4 Central West Section - Survey Point 27



Project Title: **Trans Adriatic Pipeline – TAP**

Document Title: **ESIA Albania Annex 4.4 - Landscape Characterisation Photographic Report**

AAL00-ERM-641-Y-TAE-1008

Rev.: 02 / at05

### 3.5 Central West Section - Survey Point 28



Ecology river point pn Vokopola Torrent

Project Title: **Trans Adriatic Pipeline – TAP**

Document Title: **ESIA Albania Annex 4.4 - Landscape Characterisation Photographic Report**

**AAL00-ERM-641-Y-TAE-1008**

**Rev.: 02 / at05**

### 3.6 Central West Section - Survey Point 29



Landscape around Uznove

Project Title: **Trans Adriatic Pipeline – TAP**

Document Title: **ESIA Albania Annex 4.4 - Landscape Characterisation Photographic Report**

**AAL00-ERM-641-Y-TAE-1008**

**Rev.: 02 / at05**

**3.7 Central West Section - Survey Point 30**



North Berat Hills

Project Title: **Trans Adriatic Pipeline – TAP**

Document Title: **ESIA Albania Annex 4.4 - Landscape Characterisation Photographic Report**

**AAL00-ERM-641-Y-TAE-1008**

**Rev.: 02 / at05**

### 3.8 Central West Section - Survey Point 31



Osumi River Landscape



Project Title: **Trans Adriatic Pipeline – TAP**

Document Title: **ESIA Albania Annex 4.4 - Landscape Characterisation Photographic Report**

**AAL00-ERM-641-Y-TAE-1008**

**Rev.: 02 / at05**

### 3.9 Central West Section - Survey Point 32



Hills around Kutalli Village



Project Title: **Trans Adriatic Pipeline – TAP**

Document Title: **ESIA Albania Annex 4.4 - Landscape Characterisation Photographic Report**

**AAL00-ERM-641-Y-TAE-1008**

Rev.: 02 / at05

## 4 WEST SECTION

### 4.1 West Section - Survey Point 33



**Semani River vegetation**



**Hills around Kutalli Village**

Project Title: **Trans Adriatic Pipeline – TAP**

Document Title: **ESIA Albania Annex 4.4 - Landscape Characterisation Photographic Report**

**AAL00-ERM-641-Y-TAE-1008**

**Rev.: 02 / at05**

#### 4.2 West Section - Survey Point 34



Project Title: **Trans Adriatic Pipeline – TAP**

Document Title: **ESIA Albania Annex 4.4 - Landscape Characterisation Photographic Report**

**AAL00-ERM-641-Y-TAE-1008**

**Rev.: 02 / at05**

### 4.3 West Section - Survey Point 35



Semani River vegetation



Semani River

Project Title: **Trans Adriatic Pipeline – TAP**

Document Title: **ESIA Albania Annex 4.4 - Landscape Characterisation Photographic Report**

**AAL00-ERM-641-Y-TAE-1008**

**Rev.: 02 / at05**

#### 4.4 West Section - Survey Point 36



Typical marshland  
landscape character

Trans Adriatic Pipeline AG – Albania (Branch Office)  
Torre Drin, Rruga Abdi Toptani  
Tirana, Albania  
Tel.: + 355 44 306 937  
Fax: + 355 42 265 685

**[esia-comments@tap-ag.com](mailto:esia-comments@tap-ag.com)**  
**[www.tap-ag.com](http://www.tap-ag.com)**

Date 01/2013

Copyright Reserved: This document may not be copied, shown to or placed at the disposal of third parties without prior consent of TAP AG.  
The latest version of the document is registered in the TAP Project's Database.